

SGL: 180
 County: Pike
 Township: Blooming Grove
 Forester: Wolfgang

Project Map (A)

Boat Launch 2

180-2023-02



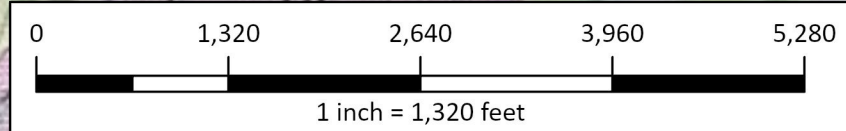
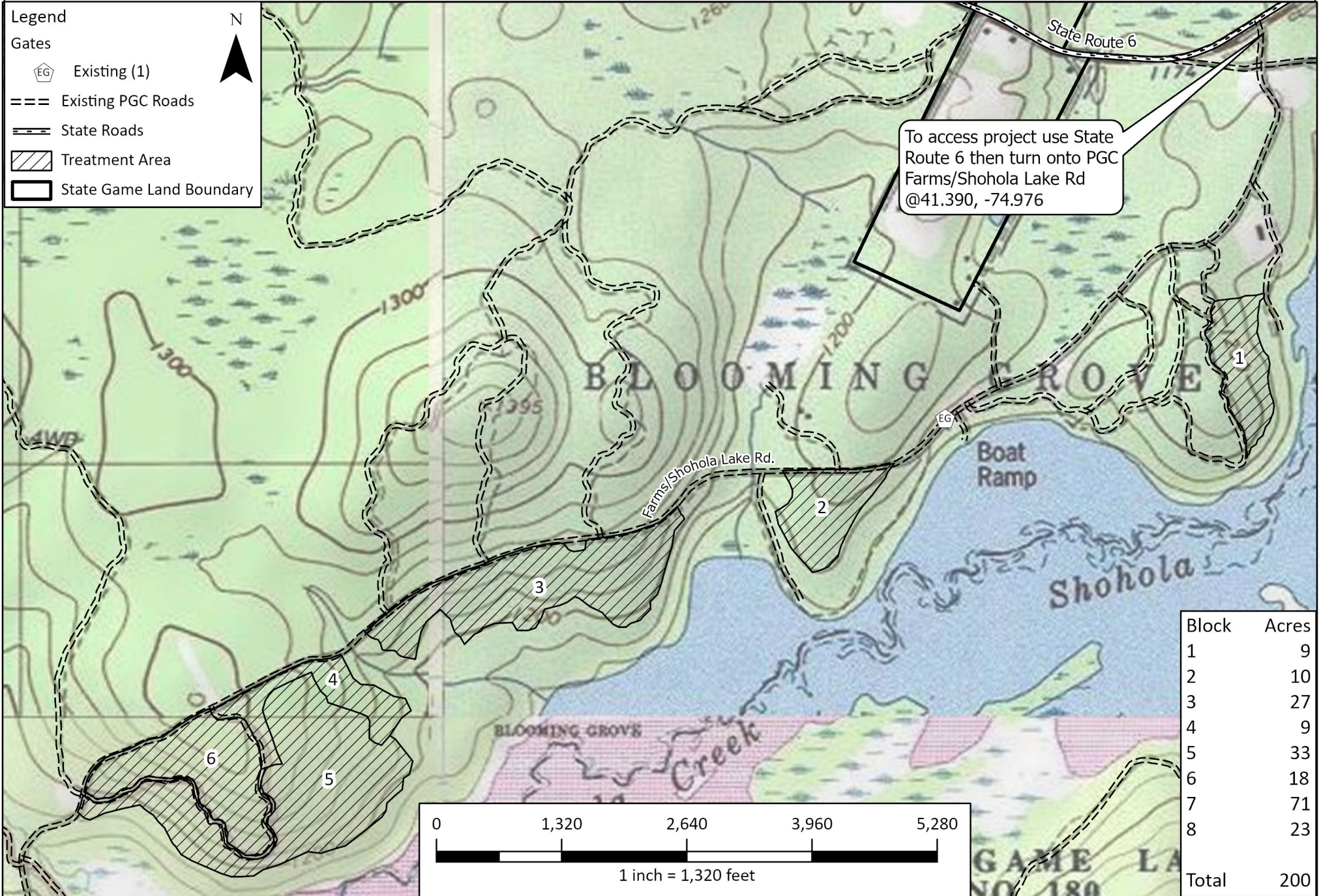
Legend

Gates

- Existing (1)
- Existing PGC Roads
- State Roads
- Treatment Area
- State Game Land Boundary



To access project use State Route 6 then turn onto PGC Farms/Shohola Lake Rd @41.390, -74.976



Block	Acres
1	9
2	10
3	27
4	9
5	33
6	18
7	71
8	23
Total	200

SGL: 180
County: Pike
Township: Blooming Grove
Forester: Wolfgang

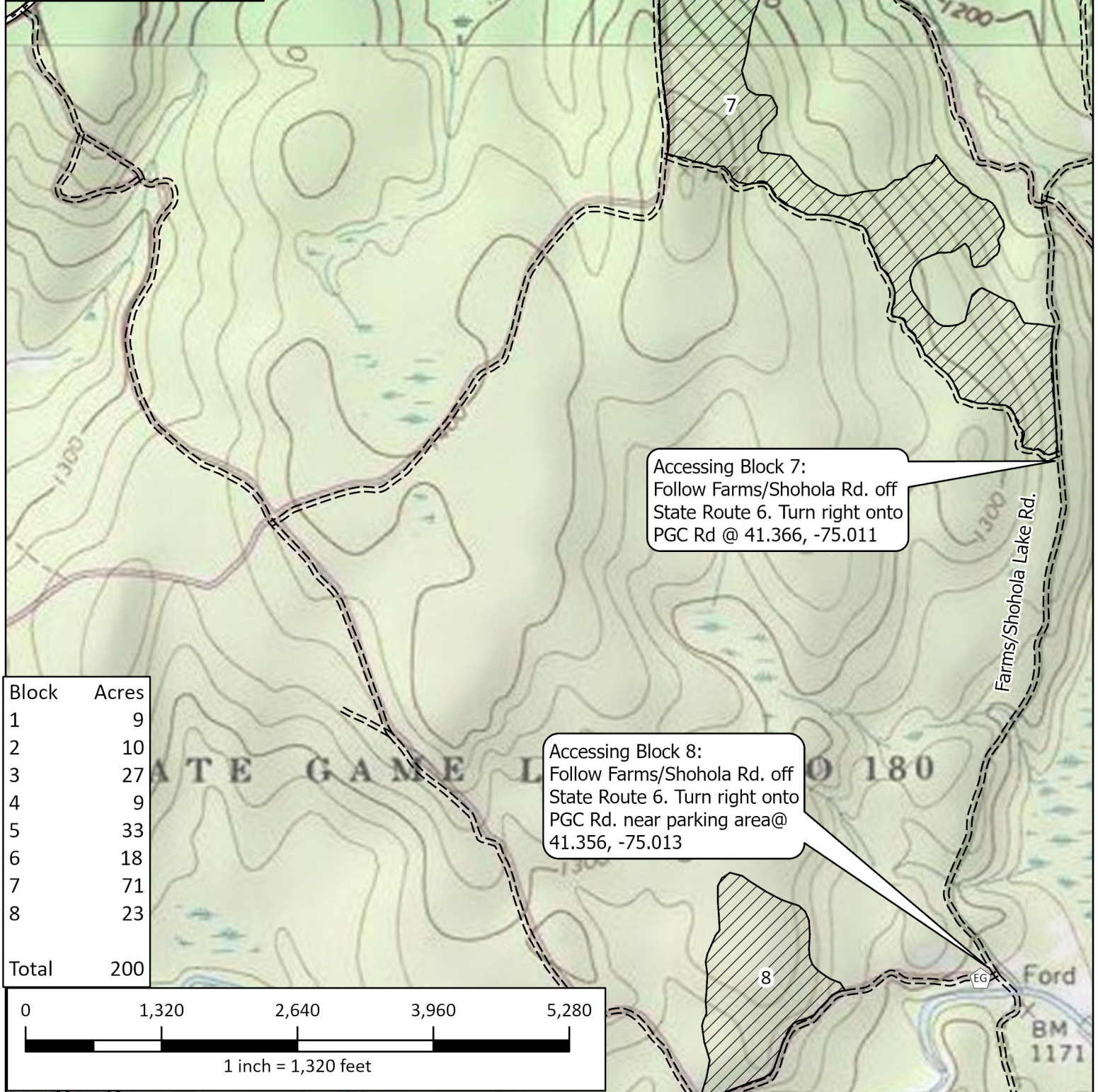
Project Map (B) Boat Launch 2 180-2023-02



Legend

Gates

- Existing (1)
- Existing PGC Roads
- State Roads
- Treatment Area (Herbicide)
- State Game Land Boundary



Accessing Block 7:
Follow Farms/Shohola Rd. off
State Route 6. Turn right onto
PGC Rd @ 41.366, -75.011

Accessing Block 8:
Follow Farms/Shohola Rd. off
State Route 6. Turn right onto
PGC Rd. near parking area@
41.356, -75.013

Block	Acres
1	9
2	10
3	27
4	9
5	33
6	18
7	71
8	23
Total	200

